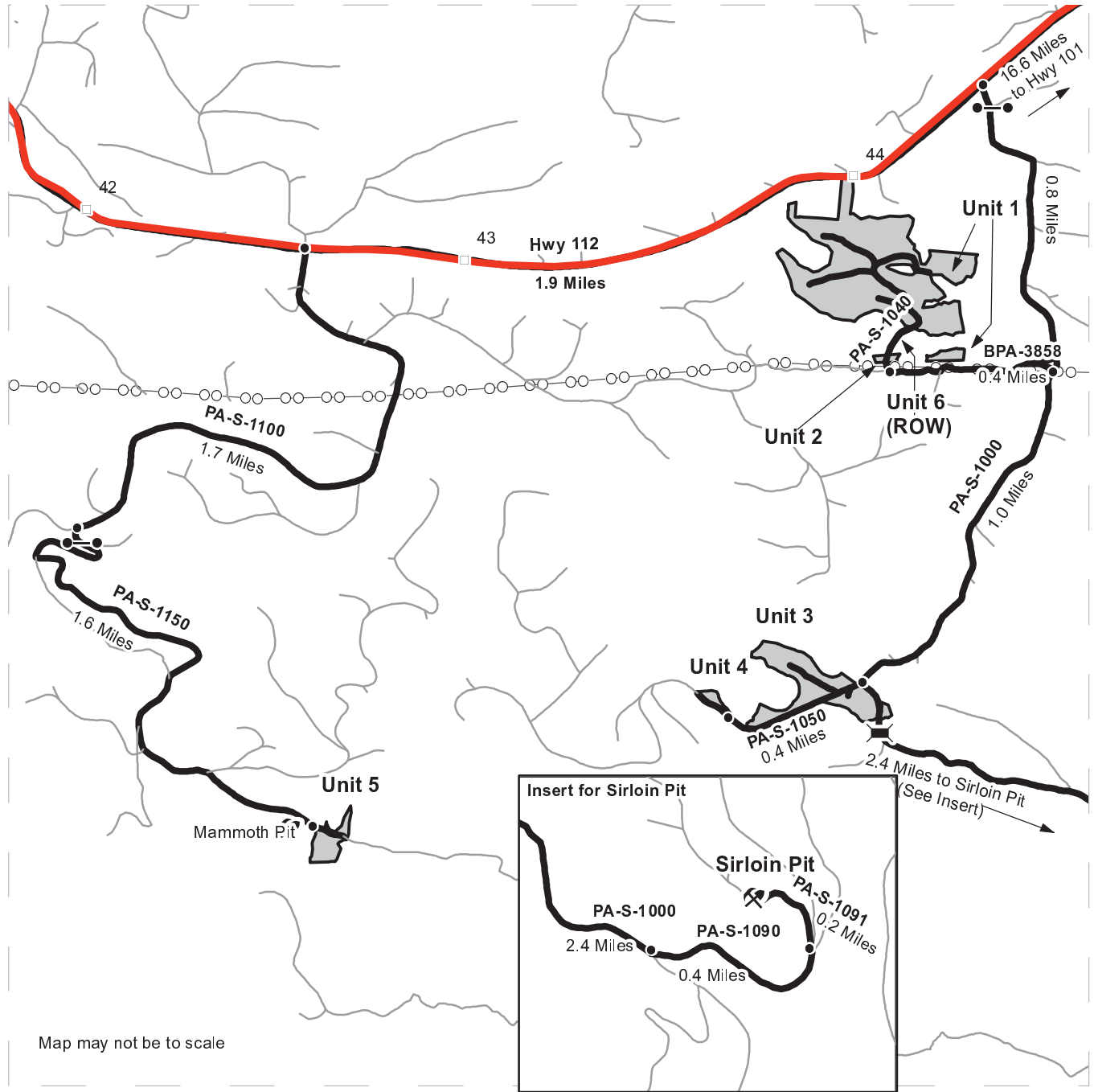


DRIVING MAP

SALE NAME: ON THE LINE
AGREEMENT#: 30-102018
TOWNSHIP(S): T30R9W, T31R9W
TRUST(S): State Forest Transfer (1)

REGION: Olympic Region
COUNTY(S): Clallam
ELEVATION RGE: 410'-1410'



Map may not be to scale

- Milepost Markers
- Other Road
- Haul Road
- Highway
- Bridge
- Distance Indicator
- Gate (AA1)
- ⚡ Rock Pit
- Power Lines

Unit 1, 2, & 6: From the junction of Hwy 101 and Hwy 112, drive west on Hwy 112 for 16.6 miles. Turn left onto the PA-S-1000. Drive south on the PA-S-1000 for 0.8 miles and turn right onto the BPA-3858. Continue on the BPA-3858 for 0.4 miles. Park at what will be the junction of the PA-S-1040 and walk north to units 1, 2 and 6.

Unit 3: From the junction of the BPA-3858 and PA-S-1000. Continue south on the PA-S-1000 for 1 mile to the PA-S-1050 and unit 3.

Unit 4: From the junction of the PA-S-1050 and PA-S-1000. Go west on the PA-S-1050 for 0.4 miles to unit 4.

Sirloin Pit: From the junction of the PA-S-1050 and PA-S-1000. Go southeast on the PA-S-1000 for 2.4 miles and turn left onto the PA-S-1090. Continue on the PA-S-1090 for 0.4 miles and turn left onto the PA-S-1091. Continue on the PA-S-1091 for 0.2 miles to Sirloin Pit.

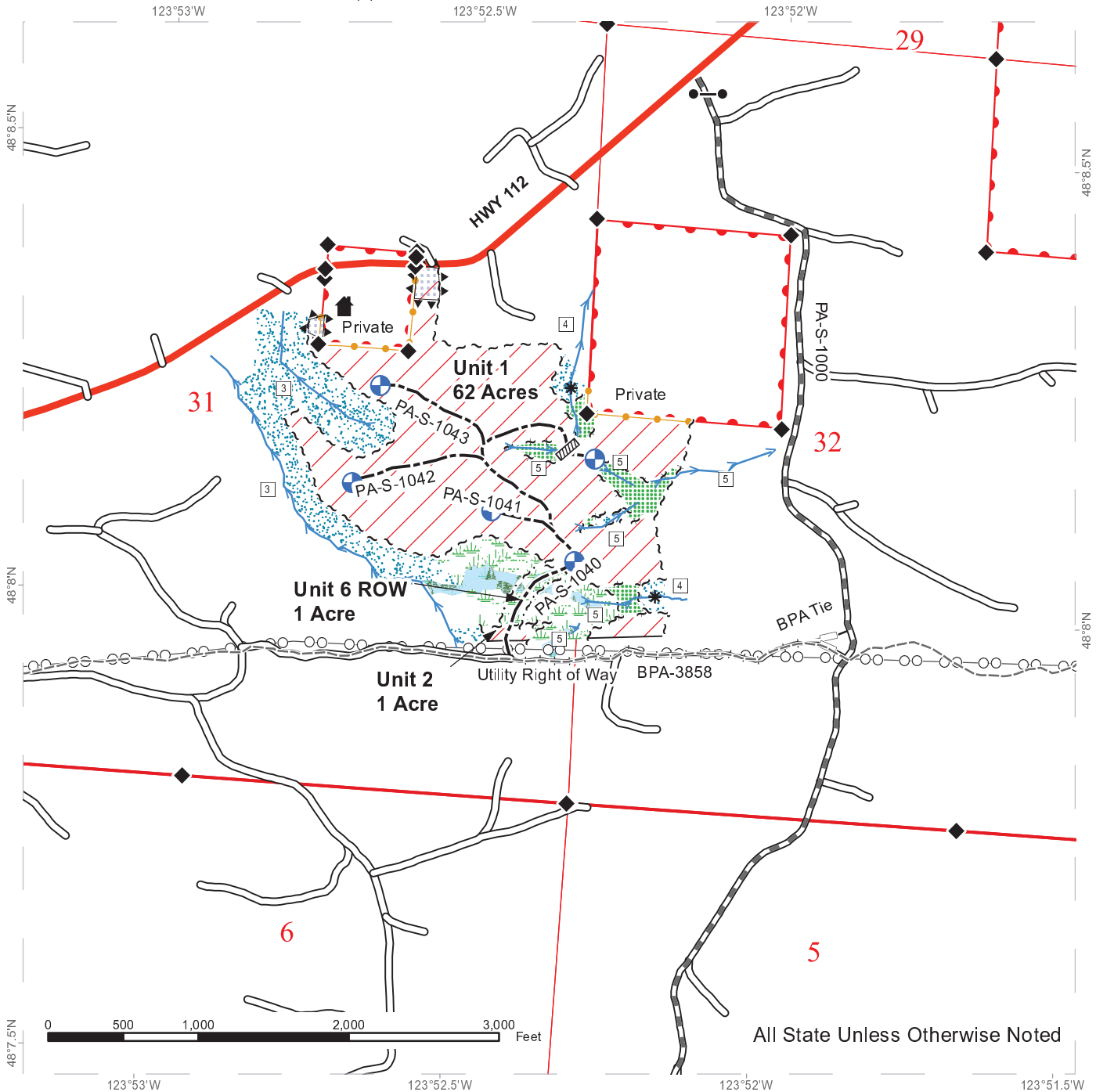
Unit 5: From the junction of Hwy 112 and PA-S-1000, continue west on Hwy 112 for 1.9 miles and turn left onto the PA-S-1100. Drive south on the PA-S-1100 for 1.7 miles and turn left onto the PA-S-1150. Continue on the PA-S-1150 for 1.6 miles to unit 5.



TIMBER SALE MAP

SALE NAME: ON THE LINE
AGREEMENT #: 30-102018
TOWNSHIP(S): T30R9W, T31R9W
TRUST(S): State Forest Transfer (1)

REGION: Olympic Region
COUNTY(S): Clallam
ELEVATION RGE: 410'-1410'



All State Unless Otherwise Noted

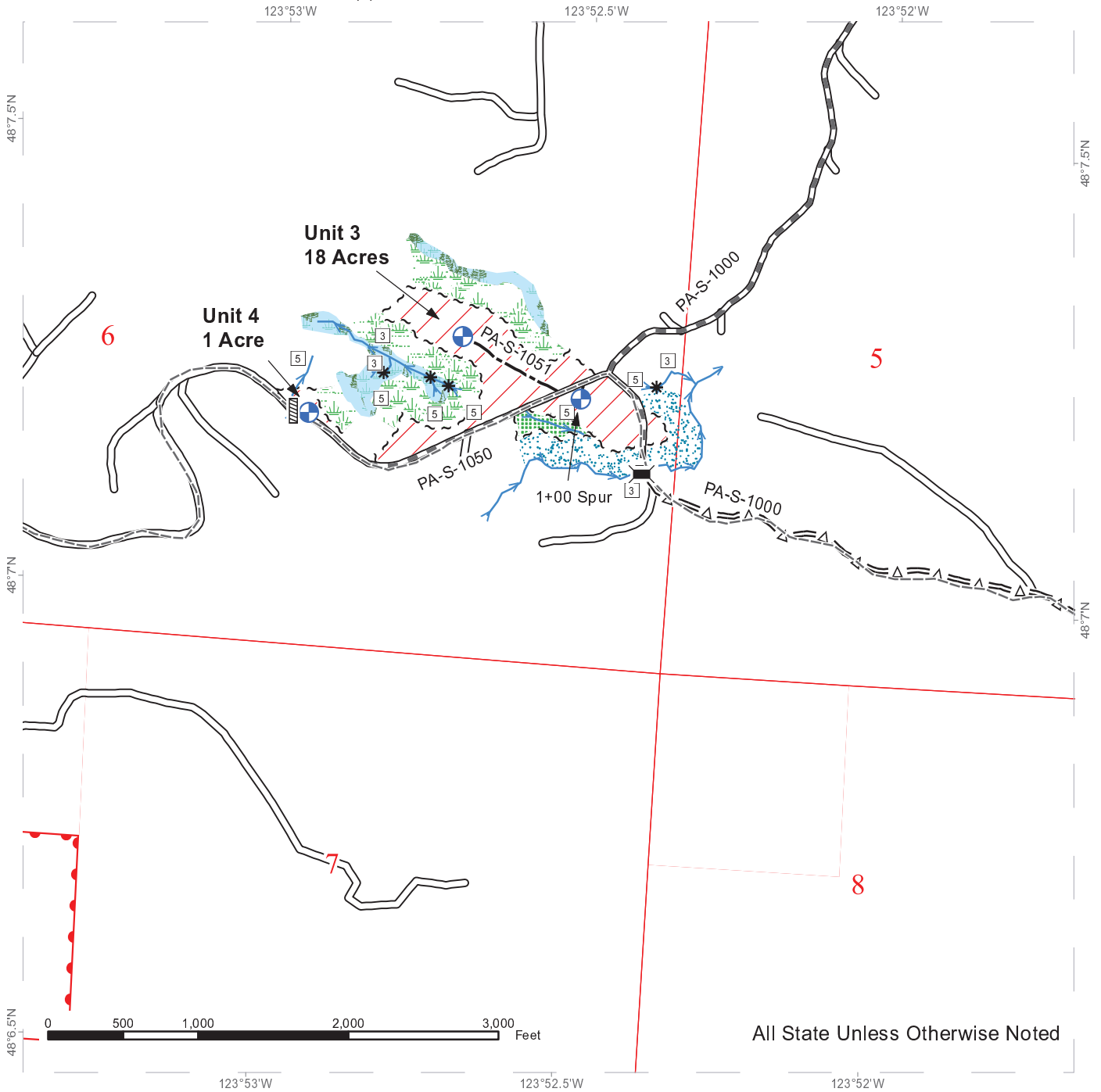
Leave Tree Area	Stream Type Break	Optional Construction	Bridge
Riparian Management Zone	Sale Boundary Tags	Optional Prehaul	Culvert
Right-Of-Way	Leave Tree Tags	Optional Reconstruction	Gate (AA1)
Variable Retention Harvest	Right of Way Tags	Required Prehaul	Waste Area
Wetland Management Zone	Take / Removal Trees	Required Reconstruction	Rock Pit
Forested Wetland	Timber Type Change	Sadie_Creek	Structure
Hazard Abatement	Power Lines	Survey Monument	
Streams	Highway	Proposed Landing	
Stream Type	Existing Roads		



TIMBER SALE MAP

SALE NAME: ON THE LINE
AGREEMENT #: 30-102018
TOWNSHIP(S): T30R9W, T31R9W
TRUST(S): State Forest Transfer (1)

REGION: Olympic Region
COUNTY(S): Clallam
ELEVATION RGE: 410'-1410'



All State Unless Otherwise Noted

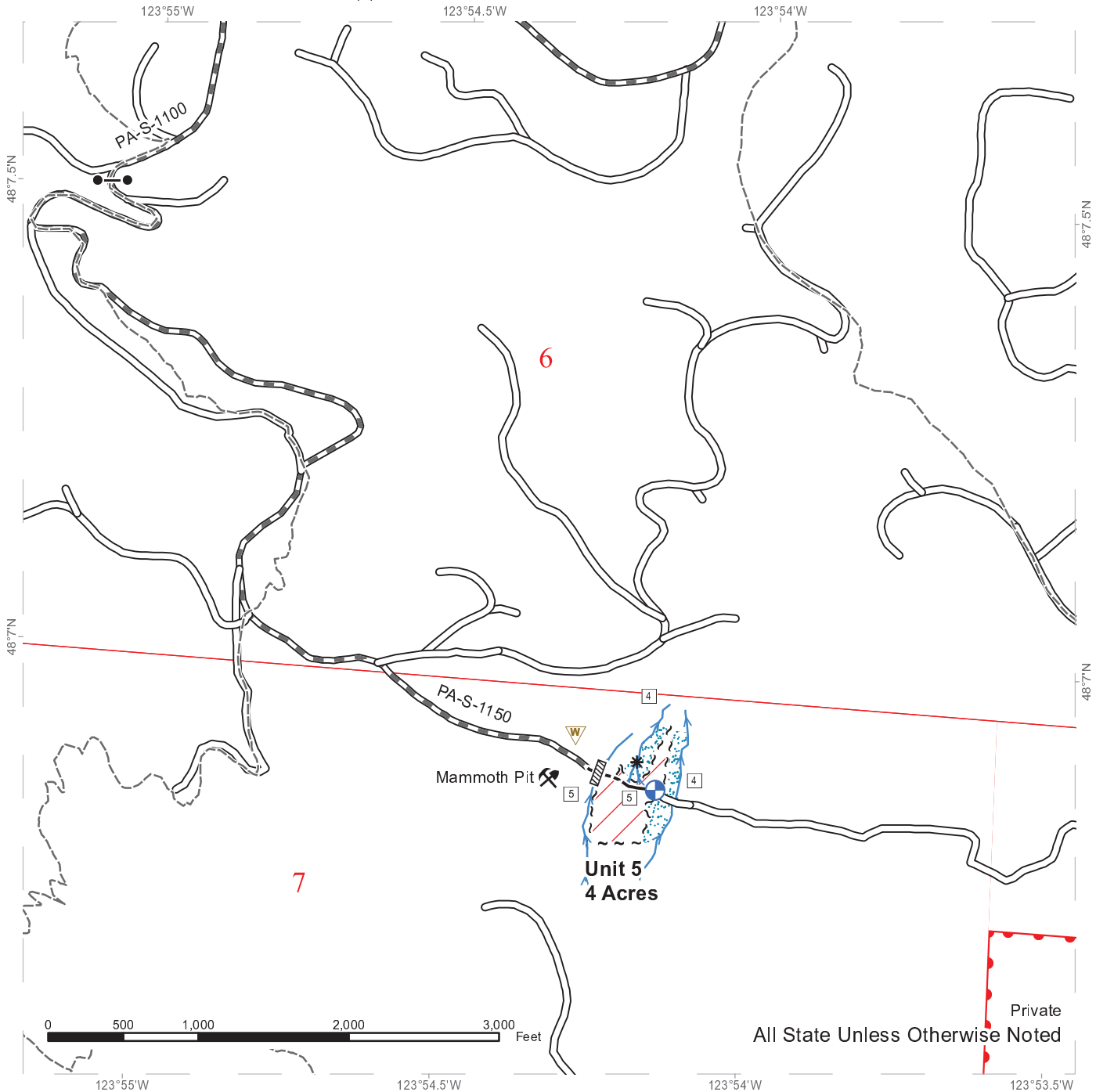
Leave Tree Area	Stream Type Break	Optional Construction	Bridge
Riparian Management Zone	Sale Boundary Tags	Optional Prehaul	Culvert
Right-Of-Way	Leave Tree Tags	Optional Reconstruction	Gate (AA1)
Variable Retention Harvest	Right of Way Tags	Required Prehaul	Waste Area
Wetland Management Zone	Take / Removal Trees	Required Reconstruction	Rock Pit
Forested Wetland	Timber Type Change	Sadie_Creek	Structure
Hazard Abatement	Power Lines	Survey Monument	
Streams	Highway	Proposed Landing	
Stream Type	Existing Roads		



TIMBER SALE MAP

SALE NAME: ON THE LINE
AGREEMENT #: 30-102018
TOWNSHIP(S): T30R9W, T31R9W
TRUST(S): State Forest Transfer (1)

REGION: Olympic Region
COUNTY(S): Clallam
ELEVATION RGE: 410'-1410'



Private
All State Unless Otherwise Noted

Leave Tree Area	Stream Type Break	Optional Construction	Bridge
Riparian Management Zone	Sale Boundary Tags	Optional Prehaul	Culvert
Right-Of-Way	Leave Tree Tags	Optional Reconstruction	Gate (AA1)
Variable Retention Harvest	Right of Way Tags	Required Prehaul	Waste Area
Wetland Management Zone	Take / Removal Trees	Required Reconstruction	Rock Pit
Forested Wetland	Timber Type Change	Sadie_Creek	Structure
Hazard Abatement	Power Lines	Survey Monument	
Streams	Highway	Proposed Landing	
Stream Type	Existing Roads		